TRAFFIC CRASH REPORT

OH-1 (Rev.06/09)

OHIO DEPARTMENT OF PUBLIC SAFETY

Local Report # *	Crash Severity	Private Property	Hit/Skip	Photos Taken	OH-2	OH-3	OH-1P	Other
11-061323	2 (1 Fatal 3 PDO 2 Injury 4 Unknown)		1 (1 Not Hit/Skip 2 Solved 3 Unsolved)			X		

N.C.I.C. # *	Reporting Agency *	# Units	Unit Error	Date of Crash *
05009	Youngstown PD	03	01 (98 = Animal 99 = Unknown)	09132011

Time of Crash	Day of Week	City *	Village *	TWP *	Name (of city, village or township) *	County # *	Latitude	Longitude
1426	TUE	X			Youngstown	50		

Prefix	Crash Location	Type Loc	Type Location Point Used
	Markel St	1	1 Named Street 2 Numbered Street 3 Numbered Route

Dist Reference	Dir	Prefix	Reference	Ref Point	Reference Point Used
			Vermont	02	01 State Line 02 Intersection 03 County Line 04 House Number 05 Township Boundary 06 Mile Post 07 Corporation Limit 08 Place Name W/O Reference 09 Driveway 10 Street Or Route W/O Reference

Motorist/Non-Motorist

A — Unit # 01 — # of Occ. 01

Name (Last, First, Middle): Russo, Constance M

Address (Street, City, State, ZIP Code): 3915 Howard St Youngstown, Oh

[redacted] Date of Birth: 12081922 — Age: 88 — Sex: F — Home Phone #: 3307730660 — Work Phone #:

DL State: OH — DL #: RT985289 — LP State: OH — LP #: AD72AE — Injured Taken By: 2 (1 None 2 EMS 3 Police 4 Other 5 Unknown) — Transported By: Rural Metro — Injured Taken to:

Owner Name (if same, write "Same"): Same — Address (Street, City, State, ZIP Code):

Year: 2002 — Make: Chevy — Model: Cavalier — Color: Tan — Insurance Company: Liberty Mutual — Towing Service: Ludts — Owner Phone #:

Offense Charged: — Offense Description: — Citation #: — Local Code? 'X' if Yes:

B — Unit # 02 — # of Occ. 01

Name (Last, First, Middle): Miladore, Nicole

Address (Street, City, State, ZIP Code): 7710 Spring Park

[redacted] Date of Birth: — Age: — Sex: F — Home Phone #: 330 726 8478 — Work Phone #:

DL State: OH — DL #: SC637338 — LP State: OH — LP #: FGH1204 — Injured Taken By: 1 (1 None 2 EMS 3 Police 4 Other 5 Unknown) — Transported By: — Injured Taken to:

Owner Name (if same, write "Same"): Miladore, Donna — Address (Street, City, State, ZIP Code):

Year: 2005 — Make: Nissan — Model: Maxima — Color: [illegible] — Insurance Company: State Farm — Towing Service: Ludts — Owner Phone #:

Offense Charged: — Offense Description: — Citation #: — Local Code? 'X' if Yes:

Occupant

C — Unit #: — Name (Last, First, Middle): — Home Phone #: — Date of Birth: — Age: — Sex:

Address (Street, City, State, ZIP Code): — Injured Taken By (1 None 2 EMS 3 Police 4 Other 5 Unknown): — Transported By: — Injured Taken to:

D — Unit #: — Name (Last, First, Middle): — Home Phone #: — Date of Birth: — Age: — Sex:

Address (Street, City, State, ZIP Code): — Injured Taken By (4 Other 5 Unknown): — Transported By: — Injured Taken to:

Seating Position	Safety Equipment	Air Bag	Air Bag Switch	Ejection	Trapped	Injury
01 A: 01 Front – Left (MC Driver) 02 Front – Middle 03 Front – Right	07 A: 01 None Used 02 Shoulder Belt Only	2 A: 1 Not Deployed 2 Deployed-Front 3 Deployed-Side 4 Deployed Both Front/Side 5 Not Applicable 6 Unknown	1 A: 1 Not Present 2 In On Position 3 In Off Position 4 Unknown	1 A: 1 Not Ejected 2 Totally Ejected 3 Partially Ejected 4 Not Applicable 5 Unknown	1 A: 1 Not Trapped 2 Extricated By Mechanical Means 3 Freed By Non-Mechanical Means 4 Unknown	3 A: 1 No Injury 2 Possible 3 Non-Incapacitating 4 Incapacitating 5 Fatal Injury 6 Unknown
01 B: 04 Second – Left (MC Pass) 05 Second – Middle 06 Second – Right	07 B: 03 Lap Belt Only 04 Shoulder/Lap Belt 05 Child Safety Seat 06 MC Helmet Used 07 Use Unknown	1 B: 1 Not Present 2 In On Position 3 In Off Position 4 Unknown	1 B: 1 Not Ejected 2 Totally Ejected 3 Partially Ejected 4 Not Applicable 5 Unknown	1 B: 1 Not Trapped 2 Extricated By Mechanical Means 3 Freed By Non-Mechanical Means 4 Unknown	2 B: 1 No Injury 2 Possible 3 Non-Incapacitating 4 Incapacitating 5 Fatal Injury 6 Unknown	
C: 07 Third – Left (MC Passenger/Side Car) 08 Third – Middle 09 Third – Right	C: 08 None Used 09 Helmet Used 10 Protective Pads 11 Reflective Clothing 12 Lighting 13 Other 14 Unknown	C:	C:	C:	C:	C:
D: 10 Sleeper Section Of Cab 11 Enclosed Cargo Area 12 Unenclosed Cargo Area 13 Trailing Unit 14 Exterior 15 Other 16 Non-Motorist 17 Unknown	D:	D:	D:	D:	D:	D:

Blank for Witness

Supplement * 'X' if Yes

Unit Number

A: 01 B: 02

Non-Motorist Location

A: B:

01 Marked crosswalk At Intersection
02 Intersection/ No Crosswalk
03 Non-Intersection Crosswalk
04 Driveway Access Crosswalk
05 In Roadway
06 Not In Roadway
07 Median (But Not Shoulder)
08 Island
09 Shoulder
10 Sidewalk
11 Within 10 Feet Of Roadway (Not Shoulder, Median, Sidewalk, Island)
12 Beyond 10 Feet Of Roadway (Within Trafficway)
13 Outside Trafficway
14 Shared-Use Paths Or Trails
15 Unknown

Type Of Unit

A: 02 B: 03

Motorist
01 Sub-Compact
02 Compact
03 Mid Size
04 Full Size
05 Minivan
06 Sport Utility Vehicle
07 Pickup
08 Panel/Van
09 Single Unit Truck; 2 Axles, 6 Tires
10 Single Unit Truck; 3+ Axles
11 Truck/Trailer
12 Truck Tractor (Bobtail)
13 Tractor/Semi-Trailer
14 Tractor/Double Short
15 Tractor/Double Long
16 Fifth Wheel Or Converter Dolly
17 Tractor/Triples
18 Motorcycle
19 Motorized Bicycle
20 School Bus
21 Church Bus
22 Public Bus
23 Other Bus
24 Police Vehicle
25 Fire Truck
26 Ambulance/Rescue
27 Taxi
28 Motor Home
29 Train
30 Farm Vehicle
31 Farm Equipment
32 Snowmobile
33 Construction Equipment
34 All Others

Non-Motorist
35 Animal W/Rider
36 Animal W/Buggy
37 Bicycle
38 Pedestrian
39 Pedalcyclist
40 Skater
41 Other-Non Motorist
42 Unknown

In Emergency Response

A: 1 B: 1

1 No
2 Yes
3 Unknown

Damage Scale

A: 4 B: 3

1 None
2 Non-functional Damage
3 Functional Damage
4 Disabling Damage
5 Severe
6 Unknown

Damage Area

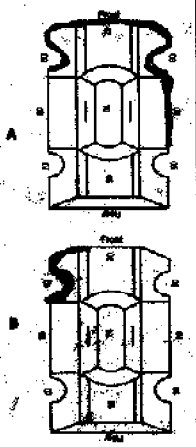

Minor Damaged Area

A: 04 B: 09

01 None
02 Center Front
03 Right Front
04 Right Side
05 Right Rear
06 Rear Center
07 Left Rear
08 Left Side
09 Left Front
10 Top And Windows
11 Undercarriage
12 Load/Trailer
13 Total (All Areas)
14 Other
15 Unknown

Point Of Impact

A: 04 B: 09

01 None
02 Center Front
03 Right Front
04 Right Side
05 Right Rear
06 Rear Center
07 Left Rear
08 Left Side
09 Left Front
10 Top And Windows
11 Undercarriage
12 Load/Trailer
13 Total (All Areas)
14 Other
15 Unknown

Action

A: 4 B: 3

1 Non-contact
2 Non-collision
3 Striking
4 Struck
5 Both Striking And Struck
6 Unknown

Vehicle Damage/ Underride

A: B:

1 No Underride Or Override
2 Underride, Compartment Intrusion
3 Underride, No Compartment Intrusion
4 Underride, Compartment Intrusion Unknown
5 Override, Motor Vehicle In Transport
6 Override, Other Vehicle
7 Unknown

Pre-Crash Actions

A: 05 B: 01

Motorist
01 Movements Essentially Straight Ahead
02 Backing
03 Changing Lanes
04 Overtaking/Passing
05 Turning Right
06 Turning Left
07 Making U-Turn
08 Entering Traffic Lane
09 Leaving Traffic Lane
10 Parked
11 Slowing/Stopped In Traffic
12 Driverless
13 Other
14 Unknown

Non-Motorist
15 Entering/Crossing In Specified Location
16 Walking, Running, Jogging, Playing, Cycling
17 Working
18 Pushing Vehicle
19 Approaching/Leaving Vehicle
20 Playing/Working On Vehicle
21 Standing
22 Other
23 Unknown

Conversation Contamination

A: 02 B: 01

Motorist
01 None
02 Failure To Yield
03 Ran Red Light, Or Stop Sign
04 Exceeded Speed Limit
05 Unsafe Speed
06 Improper Turn
07 Left Of Center
08 Followed Too Closely/ACDA
09 Improper Lane Change/ Drove Off Road/Improper Passing
10 Improper Backing
11 Improper Start From Parked Position
12 Stopped On Parked Illegally
13 Operating Vehicle In Erratic, Reckless, Careless, Negligent Or Aggressive Manner
14 Swerving to Avoid (Due To Wind, Slippery Surface, Vehicle, Object, Non-Motorist In Roadway, Etc)
15 Failure To Control
16 Vision Obstruction
17 Driver Inattention
18 Fatigue/Asleep
19 Operating Defective Equipment
20 Load Shifting/Falling/Spilling
21 Other Improper Action
22 Unknown

Non-Motorist
23 None
24 Improper Crossing
25 Darting
26 Lying And/Or Illegally In Roadway
27 Failure To Yield Right Of Way
28 Not Visible (Dark Clothing)
29 Inattentive
30 Failure To Obey Traffic Signs, Signals, Or Officer
31 Wrong Side Of The Road
32 Other
33 Unknown

Vehicle Defect
Code Only If '19' Selected Above

A: B:

01 Turn Signals
02 Head Lamps
03 Tail Lamps
04 Brakes
05 Steering
06 Tire Blowout
07 Worn Or Slick Tires
08 Trailer Equipment Defective
09 Motor Trouble
10 Disabled From Prior Crash
11 Other Defects

Sequence Of Events

A	B
20	20

Non-Collision
01 Overturn/Rollover
02 Fire/Explosion
03 Immersion
04 Jackknife
05 Cargo/Equipment Loss/Shift
06 Equipment Failure
07 Separation Of Units
08 Ran Off Road Right
09 Ran Off Road Left
10 Cross Median/Centerline
11 Downhill Runaway
12 Other Non-Collision
13 Unknown Non-Collision

Collision With Person, Vehicle, Or Object Not Fixed
14 Pedestrian
15 Pedalcycle
16 Railway Vehicle
17 Animal – Farm
18 Animal – Deer
19 Animal – Other
20 Motor Vehicle In Transport
21 Parked Motor Vehicle
22 Work Zone Maintenance Equipment
23 Other Movable Object
24 Unknown Movable Object

Collision With Fixed Object
25 Impact Attenuator/Crash Cushion
26 Bridge Overhead Structure
27 Bridge Pier Or Abutment
28 Bridge Parapet
29 Bridge Rail
30 Guardrail Face
31 Guardrail End
32 Median Barrier
33 Highway Traffic Sign Post
34 Overhead Sign Post
35 Light/Luminaire Support
36 Utility Pole
37 Other Post, Pole Or Support
38 Culvert
39 Curb
40 Ditch
41 Embankment
42 Fence
43 Mailbox
44 Tree
45 Other Fixed Object
46 Work Zone Maintenance Equipment
47 Unknown Fixed Object
48 Other
49 Unknown

First Harmful Event

A: 1 B: 1

Of the Sequence of Events – Which one is the First Harmful Event (1-4)

Most Harmful Event

A: 1 B: 1

Of the Sequence of events – Which one is the Most Harmful event (1-4)

Speed Detected

A: B:

1 Stated
2 Estimated Speed

Speed

A: B:

Posted Speed

A: 35 B: 35

Traffic Control

A: 01 B: 01

01 No Controls
02 Stop Sign
03 Yield Sign
04 Traffic Signal
05 Traffic Flashers
06 School Zone
07 Railroad Crossbucks
08 Railroad Flashers
09 Railroad Gates
10 Construction Barricade
11 Police Officer
12 Pavement Markings
13 Crosswalk Lines
14 Walk/Don't Walk Signal
15 Traffic Control Device Inoperative, Missing, Obscured
16 Other

Direction

From	To	From	To
4	3	2	1

1 North
2 South
3 East
4 West
5 Northeast
6 Northwest
7 Southeast
8 Southwest
9 Unknown

Condition

A: 1 B: 1

1 Apparently Normal
2 Physical Impairment
3 Emotional
4 Illness
5 Fell Asleep, Fainted, Fatigued, Etc
6 Under The Influence Of Medications/Drugs/Alcohol
7 Other
8 Unknown

Alcohol / Drug Suspected

A: 1 B: 1

1 None
2 Yes – Alcohol Suspected
3 Yes – HBD Not Impaired
4 Yes – Drugs Suspected
5 Yes – Alcohol / Drugs Suspected
6 Unknown

Alcohol Test Status

A: 1 B: 1

1 None
2 Test Refused
3 Test Given, Contaminated Sample/Unusable
4 Test Given, Results Known
5 Test Given, Results Unknown
6 Unknown

Alcohol Test Type

A: 1 B: 1

1 None
2 Blood
3 Urine
4 Breath
5 Other

Alcohol Test Result

A: B:

Drug Test Status

A: 1 B: 1

1 None
2 Test Refused
3 Test Given, Contaminated Sample/Unusable
4 Test Given, Results Known
5 Test Given, Results Unknown
6 Unknown

Drug Test Type

A: 1 B: 1

1 None
2 Blood
3 Urine
4 Other

Drug Test 1&2 Result

A: 1 2 B: 1 2

1 None
2 Marijuana
3 Cocaine
4 Opiates
5 Amphetamines
6 PCP
7 Other
8 Unknown At Time Of Reporting

Intersection

02

01 Not An Intersection
02 Four-Way Intersection
03 T-Intersection
04 Y-Intersection
05 Traffic Circle/Roundabout
06 Five-point, Or More
07 On Ramp
08 Off Ramp
09 Crossover
10 Driveway/Access
11 Railway Grade Crossing
12 Shared-Use Paths Or Trails
13 Unknown

Occurrence

1

1 On Roadway
2 On Shoulder
3 In Median
4 On Roadside
5 On Gore
6 Outside Trafficway
7 Unknown

Road Character

1

1 Straight Level
2 Straight Grade
3 Curve Level
4 Curve Grade

Road Conditions

Primary: 01 Secondary:

01 Dry
02 Wet
03 Snow
04 Ice
05 Sand, Mud, Dirt, Oil, Gravel
06 Water (Standing, Moving)
07 Slush
08 Debris**
09 Rut, Holes, Bumps, Uneven Pavement **
10 Other
11 Unknown
* *Secondary Road Conditions

Supplement * 'X' If Yes

Local Report # ** 11-061323

[redacted] Unit #1 After stopping at the stop on Newport at Vermont proceeded across Market St in an attempt to turn onto Vermont. As Unit #1 was approaching Vermont it was struck by Unit #2 which was N.B. on Market. After Unit #1 and Unit #2 collided the impact caused Unit #1 to hit Unit #3 which was stopped at the stop sign on Vermont at Market.
Driver of Unit #1 at fault for failure to yield the right of way.

[redacted]

Number of Operators in Vehicle	6
Motor Vehicle Traffic Flow	1 Not Collision Between Two Vehicles in Transport; 2 Rear-end; 3 Head-on; 4 Rear-to-rear; 5 Backing; 6 Angle; 7 Sideswipe, same direction; 8 Sideswipe, opposite direction; 9 Unknown
Hit and Run	1 No; 2 Yes, Directly Involved; 3 Yes, Indirectly Involved; 4 Unknown
Work Zone Relevant	1 No; 2 Yes; 3 Unknown
Weather	01 Clear; 02 Cloudy; 03 Fog, Smog, Smoke; 04 Rain; 05 Sleet, Hail (Freezing Rain Drizzle); 06 Snow; 07 Severe Crosswinds; 08 Blowing Sand, Soil, Dirt, Snow; 09 Other; 10 Unknown
Type of Work Zone	1 Lane Closure; 2 Lane Shift/Crossover; 3 Work On Shoulder Or Median; 4 Intermittent/ Moving Work; 5 Other
Light Conditions (Primary / Secondary)	1 Daylight; 2 Dawn; 3 Dusk; 4 Dark – Lighted Roadway; 5 Dark – Not Lighted; 6 Dark – Unknown Lighting; 7 Glare; 8 Other; 9 Unknown
Location Of Crash In Work Zone	1 Before First Work Zone Warning Sign; 2 Advance Warning Area; 3 Transition Area; 4 Activity Area
Workers Present	1 No; 2 Yes; 3 Unknown

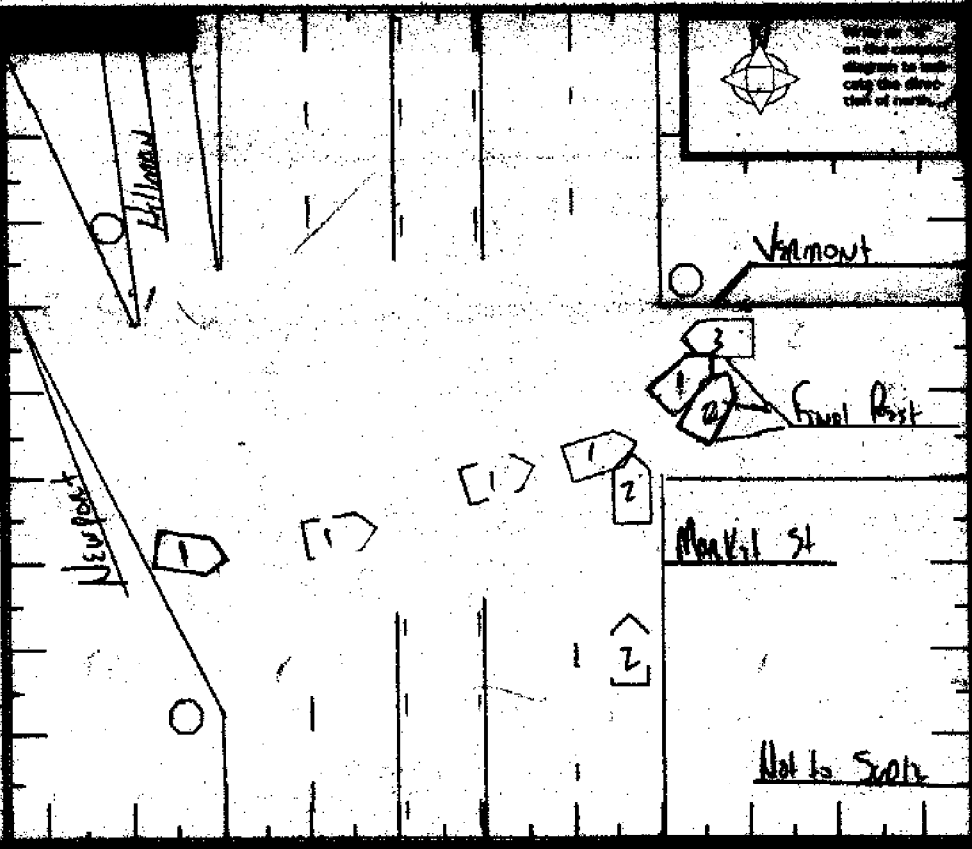

[redacted]

The crash INVOLVED one or more of the following:
A truck (motor vehicle) with a GVWR more than 10,000 pounds; or
A truck (motor vehicle) with a hazardous materials placard; or
A bus designed for at least 8 persons, including driver.

The crash RESULTED in one or more of the following:
A fatality; or
An injury requiring transportation for immediate medical treatment; or
At least one vehicle was towed due to disabling damage or required intervening assistance before proceeding under its own power.

Unit #:

Company (From Shipping Papers):

Company Phone:

Address (Street, City, St, ZIP Code):

US DOT | ICC | PUCO | Trailer LP St. | Trailer LP Year | Trailer LP # | Placard # | # Dia.

Cargo Body Type	01 Not Applicable; 02 Bus (9-15 Including Driver); 03 Van/Enclosed Box; 04 Grain/Chips/Gravel; 05 Pole; 06 Cargo Tank; 07 Flatbed; 08 Dump; 09 Concrete Mixer; 10 Auto Transporter; 11 Garbage/Refuse; 12 Other; 13 Unknown
Weight (GVWR)	1 Less/Equal 10,000; 2 10,001 - 26,000; 3 More Than 26,000
CDL Class	1 Class A; 2 Class B; 3 Class C; 4 Class M; 5 Class D
Hazardous Materials Placard	1 No; 2 Yes; 3 Unknown
Hazardous Materials Released	1 No; 2 Yes; 3 Not Applicable; 4 Unknown

[redacted]

Date Crash Reported	Time Rec Call	Dispatch	Arrived	Cleared	Other	Total Minutes
09/13/2011	1426	1443	1451	1700		137

Driver's Name: A Vitello
Badge #: 1036
Checked By: MSP GARCIA
Date Report Filed: 09/14/2011

Report Taken By: 1 Police Agency; 2 Motorist
Report Taken At: 1 Scene; 2 Station; 3 Other
Supplement (X if Yes):
Local Report #: 11-061323

Top Copy - DPPS - Report Copy - Agency

OH-1 (Rev. 06/09)

TRAFFIC CRASH REPORT

OHIO Department of Public Safety — Education · Service · Protection

Field	Value
Local Report # *	11-061323
Crash Severity	2 (1 Fatal 3 PDO 2 Injury 4 Unknown)
Private Property	
Hit/Skip	1 (1 Not Hit/Skip 2 Solved 3 Unsolved)
Photos Taken	
OH-2 / OH-3 / OH-1P / Other	X
N.C.I.C. # *	05009
Reporting Agency *	Youngstown PD
# Units	03
Unit Error	01 (98 = Animal 99 = Unknown)
Date of Crash *	09/13/2011
Time of Crash	1426
Day of Week	TUE
City *	X
Village *	
TWP *	
Name (of city, village or township) *	Youngstown
County # *	50
Latitude	
Longitude	
Prefix / Crash Location	Market
Type Loc.	
Type Location Point Used	1 Named Street 3 Numbered Route 2 Numbered Street
Dist Reference / Dir / Prefix / Reference	Vermont
Ref Point	
Reference Point Used	01 State Line 02 Intersection 2 Streets 03 County Line 04 House Number 05 Township Boundary 06 Mile Post 07 Corporation Limit 08 Place Name W/O Reference 09 Driveway 10 Street On Route W/O Reference

Motorist/Non-Motorist

A

Field	Value
Unit #	03
# of Occ.	01
Name (Last, First, Middle)	Demar, Sherry
Address (Street, City, State, ZIP Code)	772 Havenwood Boardman, Oh 44512
Date of Birth	11 01 1957
Age	53
Sex	F
Home Phone #	330 233 2100
Work Phone #	
DL State	OH
DL #	RT016967
LP State	OH
LP #	FFL5585
Injured Taken By	1 (1 None 2 EMS 3 Police 4 Other 5 Unknown)
Transported By	
Injured Taken to	
Owner Name (if same, write "Same")	Sam
Address (Street, City, State, ZIP Code)	
Year	2001
Make	Mazda
Model	CX-9
Color	Silver
Insurance Company	State Farm
Towing Service	Lyons
Owner Phone #	
Offense Charged	
Offense Description	
Citation #	
Local Code? 'X' if Yes	

B

Field	Value
Unit #	
# of Occ.	
Name (Last, First, Middle)	
Address (Street, City, State, ZIP Code)	
Date of Birth	
Age	
Sex	
Home Phone #	
Work Phone #	
DL State / DL #	
LP State / LP #	
Injured Taken By	1 None 2 EMS 3 Police 4 Other 5 Unknown
Transported By	
Injured Taken to	
Owner Name (if same, write "Same")	
Address (Street, City, State, ZIP Code)	
Year	
Make	
Model	
Color	
Insurance Company	
Towing Service	
Owner Phone #	
Offense Charged	
Offense Description	
Citation #	
Local Code? 'X' if Yes	

Occupant

C

Field	Value
Unit #	
Name (Last, First, Middle)	
Home Phone #	
Date of Birth	
Age	
Sex	
Address (Street, City, State, ZIP Code)	
Injured Taken By	1 None 2 EMS 3 Police 4 Other 5 Unknown
Transported By	
Injured Taken to	

D

Field	Value
Unit #	
Name (Last, First, Middle)	
Home Phone #	
Date of Birth	
Age	
Sex	
Address (Street, City, State, ZIP Code)	
Injured Taken By	4 Other 5 Unknown
Transported By	
Injured Taken to	

Field	Value
Seating Position	01 (A)
Safety Equipment	07 (A)
Air Bag	1 (A)
Air Bag Switch	1 (A)
Ejection	1 (A)
Trapped	1 (A)
Injuries	1 (A)

Seating Position: 01 Front – Left (MC Driver); 02 Front – Middle; 03 Front – Right; 04 Second – Left (MC Pass); 05 Second – Middle; 06 Second – Right; 07 Third – Left (MC Passenger/Side Car); 08 Third – Middle; 09 Third – Right; 10 Sleeper Section Of Cab; 11 Enclosed Cargo Area; 12 Unenclosed Cargo Area; 13 Trailing Unit; 14 Exterior; 15 Other; 16 Non-Motorist; 17 Unknown

Blank for Witness

Safety Equipment: 01 None Used; 02 Shoulder Belt Only; 03 Lap Belt Only; 04 Shoulder/Lap Belt; 05 Child Safety Seat; 06 MC Helmet Used; 07 Use Unknown; 08 None Used; 09 Helmet Used; 10 Protective Pads; 11 Reflective Clothing; 12 Lighting; 13 Other; 14 Unknown

Air Bag: 1 Not Deployed; 2 Deployed-Front; 3 Deployed-Side; 4 Deployed-Both; 5 Not Applicable; 6 Unknown

Air Bag Switch: 1 Not Present; 2 In On Position; 3 In Off Position; 4 Unknown

Ejection: 1 Not Ejected; 2 Totally Ejected; 3 Partially Ejected; 4 Not Applicable; 5 Unknown

Trapped: 1 Not Trapped; 2 Extricated By Mechanical Means; 3 Freed By Non-Mechanical Means; 4 Unknown

Injuries: 1 No Injury; 2 Possible; 3 Non-Incapacitating; 4 Incapacitating; 5 Fatal Injury; 6 Unknown

Supplement * 'X' if Yes

Unit Number

A: 03 B:

Non-Motorist Location

A: B:

03 Marked crosswalk At Intersection
02 Intersection/ No Crosswalk
03 Non-Intersection Crosswalk
04 Driveway Access Crosswalk
05 In Roadway
06 Not In Roadway
07 Median (But Not Shoulder)
08 Island
09 Shoulder
10 Sidewalk
11 Within 10 Feet Of Roadway (Not Shoulder, Median, Sidewalk, Island)
12 Beyond 10 Feet Of Roadway (Within Trafficway)
13 Outside Trafficway
14 Shared Use Paths Or Trails
15 Unknown

Type Of Unit

A: 06 B:

Motorist

01 Sub-Compact
02 Compact
03 Mid Size
04 Full Size
05 Minivan
06 Sport Utility Vehicle
07 Pickup
08 Panel/Van
09 Single Unit Truck; 2 Axles, 6 Tires
10 Single Unit Truck; 3+ Axles
11 Truck/Trailer
12 Truck Tractor (Bobtail)
13 Tractor/Semi-Trailer
14 Tractor/Double Short
15 Tractor/Double Long
16 Fifth Wheel On Converter Dolly
17 Tractor/Triples
18 Motorcycle
19 Motorized Bicycle
20 School Bus
21 Church Bus
22 Public Bus
23 Other Bus
24 Police Vehicle
25 Fire Truck
26 Ambulance/Rescue
27 Taxi
28 Motor Home
29 Train
30 Farm Vehicle
31 Farm Equipment
32 Snowmobile
33 Construction Equipment
34 All Others

Non-Motorist

35 Animal W/Rider
36 Animal W/Buggy
37 Bicycle
38 Pedestrian
39 Pedalcyclist
40 Skater
41 Other Non Motorist
42 Unknown

In Emergency Response

A: B:

1 No
2 Yes
3 Unknown

Damage Scale

A: B:

1 None
2 Non-functional Damage
3 Functional Damage
4 Disabling Damage
5 Severe
6 Unknown

Damaged Area

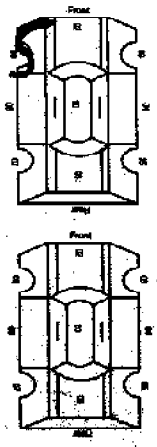

Most Damaged Area

A: 09 B:

01 None
02 Center Front
03 Right Front
04 Right Side
05 Right Rear
06 Rear Center
07 Left Rear
08 Left Side
09 Left Front
10 Top And Windows
11 Undercarriage
12 Load/Trailer
13 Total (All Areas)
14 Other
15 Unknown

Point Of Impact

A: 09 B:

01 None
02 Center Front
03 Right Front
04 Right Side
05 Right Rear
06 Rear Center
07 Left Rear
08 Left Side
09 Left Front
10 Top And Windows
11 Undercarriage
12 Load/Trailer
13 Total (All Areas)
14 Other
15 Unknown

Action

A: 4 B:

1 Non-contact
2 Non-collision
3 Striking
4 Struck
5 Both Striking And Struck
6 Unknown

Damaged Vehicle Override/ Underride

A: B:

1 No Underride Or Override
2 Underride, Compartment Intrusion
3 Underride, No Compartment Intrusion
4 Underride, Compartment Intrusion Unknown
5 Override, Motor Vehicle In Transport
6 Override, Other Vehicle
7 Unknown

Pre-Crash Actions

A: 11 B:

Motorist

01 Movements Essentially Straight Ahead
02 Backing
03 Changing Lanes
04 Overtaking/Passing
05 Turning Right
06 Turning Left
07 Making U-Turn
08 Entering Traffic Lane
09 Leaving Traffic Lane
10 Parked
11 Slowing/Stopped In Traffic
12 Driverless
13 Other
14 Unknown

Non-Motorist

15 Entering/Crossing In Specified Location
16 Walking, Running, Jogging, Playing, Cycling
17 Working
18 Pushing Vehicle
19 Approaching/Leaving Vehicle
20 Playing/Working On Vehicle
21 Standing
22 Other
23 Unknown

Contributing Circumstances

A: 01 B:

Motorist

01 None
02 Failure To Yield
03 Ran Red Light, Or Stop Sign
04 Exceeded Speed Limit
05 Illegal Speed
06 Improper Turn
07 Left Of Center
08 Followed Too Closely/ACDA
09 Improper Lane Change/ Drove Off Road/Improper Passing
10 Improper Backing
11 Improper Start From Parked Position
12 Stopped Or Parked Illegally
13 Operating Vehicle In Erratic, Reckless, Careless, Negligent Or Aggressive Manner
14 Swerving To Avoid (Due To Wind, Slippery Surface, Vehicle, Object, Non-Motorist In Roadway, Etc)
15 Failure To Control
16 Vision Obstruction
17 Driver Inattention
18 Fatigue/Asleep
19 Operating Defective Equipment
20 Load Shifting/Falling/Spilling
21 Other Improper Action
22 Unknown

Non-Motorist

23 None
24 Improper Crossing
25 Darting
26 Lying And/Or Illegally In Roadway
27 Failure To Yield Right Of Way
28 Not Visible (Dark Clothing)
29 Inattentive
30 Failure To Obey Traffic Signs, Signals, Or Officer
31 Wrong Side Of The Road
32 Other
33 Unknown

Vehicle Defect
Code Only If "19" Selected Above

A: B:

01 Turn Signals
02 Head Lamps
03 Tail Lamps
04 Brakes
05 Steering
06 Tire Blowout
07 Worn Or Slick Tires
08 Trailer Equipment Defective
09 Motor Trouble
10 Disabled From Prior Crash
11 Other Defects

Sequence Of Events

A	B
20	

Non-Collision

01 Overturn/Rollover
02 Fire/Explosion
03 Immersion
04 Jackknife
05 Cargo/Equipment Loss/Shift
06 Equipment Failure
07 Separation Of Units
08 Ran Off Road Right
09 Ran Off Road Left
10 Cross Median/Centerline
11 Downhill Runaway
12 Other Non-Collision
13 Unknown Non-Collision

Pedestrian/Pedalcyclist/Railway Vehicle/Animal/Other Object

14 Pedestrian
15 Pedalcyclist
16 Railway Vehicle
17 Animal – Farm
18 Animal – Deer
19 Animal – Other
20 Motor Vehicle In Transport
21 Parked Motor Vehicle
22 Work Zone Maintenance Equipment
23 Other Movable Object
24 Unknown Movable Object

Collision With Fixed Object

25 Impact Attenuator/Crash Cushion
26 Bridge Overhead Structure
27 Bridge Pier Or Abutment
28 Bridge Parapet
29 Bridge Rail
30 Guardrail Face
31 Guardrail End
32 Median Barrier
33 Highway Traffic Sign Post
34 Overhead Sign Post
35 Light/Luminaries Support
36 Utility Pole
37 Other Post, Pole Or Support
38 Culvert
39 Curb
40 Ditch
41 Embankment
42 Fence
43 Mailbox
44 Tree
45 Other Fixed Object
46 Work Zone Maintenance Equipment
47 Unknown Fixed Object
48 Other
49 Unknown

First Harmful Event

A: 1 B:

Of the Sequence of Events – Which one is the First Harmful Event (1-4)

Most Harmful Event

A: 1 B:

Of the Sequence of events – Which one is the Most Harmful event (1-4)

Speed Detected

A: 1 B:

1 Stated
2 Estimated Speed

Posted Speed

A: 35 B:

Traffic Control

A: 02 B:

01 No Controls
02 Stop Sign
03 Yield Sign
04 Traffic Signal
05 Traffic Flashers
06 School Zone
07 Railroad Crossbucks
08 Railroad Flashers
09 Railroad Gates
10 Construction Barricade
11 Police Officer
12 Pavement Markings
13 Crosswalk Lines
14 Walk/Don't Walk Signal
15 Traffic Control Device Inoperative, Missing, Obscured
16 Other

Direction

From	To	From	To
3	4		

1 North
2 South
3 East
4 West
5 Northeast
6 Northwest
7 Southeast
8 Southwest
9 Unknown

Condition

A: 1 B:

1 Apparently Normal
2 Physical Impairment
3 Emotional
4 Illness
5 Fell Asleep, Fainted, Fatigued, Etc
6 Under The Influence Of Medications/Drugs/Alcohol
7 Other
8 Unknown

Alcohol/Drug Suspected

A: 1 B:

1 None
2 Yes – Alcohol Suspected
3 Yes – HBD Not Impaired
4 Yes – Drugs Suspected
5 Yes – Alcohol / Drugs Suspected
6 Unknown

Alcohol Test Status

A: 1 B:

1 None
2 Test Refused
3 Test Given, Contaminated Sample/Unusable
4 Test Given, Results Known
5 Test Given, Results Unknown
6 Unknown

Alcohol Test Type

A: 1 B:

1 None
2 Blood
3 Urine
4 Breath
5 Other

Alcohol Test Result

A:

B:

Drug Test Status

A: 1 B:

1 None
2 Test Refused
3 Test Given, Contaminated Sample/Unusable
4 Test Given, Results Known
5 Test Given, Results Unknown
6 Unknown

Drug Test Type

A: 1 B:

1 None
2 Blood
3 Urine
4 Other

Drug Test 1&2 Result

A		B	
1	2	1	2

1 None
2 Marijuana
3 Cocaine
4 Opiates
5 Amphetamines
6 PCP
7 Other
8 Unknown at Time Of Reporting

Intersection

A: 02

01 Not An Intersection
02 Four-Way Intersection
03 T-Intersection
04 Y-Intersection
05 Traffic Circle/Roundabout
06 Five-point, Or More
07 On Ramp
08 Off Ramp
09 Crossover
10 Driveway/Access
11 Railway Grade Crossing
12 Shared-Use Paths Or Trails
13 Unknown

Occurrence

1

1 On Roadway
2 On Shoulder
3 In Median
4 On Roadside
5 On Gore
6 Outside Trafficway
7 Unknown

Road Contour

1

1 Straight Level
2 Straight Grade
3 Curve Level
4 Curve Grade

Road Conditions

Primary: 01 Secondary:

01 Dry
02 Wet
03 Snow
04 Ice
05 Sand, Mud, Dirt, Oil, Gravel
06 Water (Standing, Moving)
07 Slush
08 Debris**
09 Rut, Holes, Bumps, Uneven Pavement **
10 Other
11 Unknown
** Secondary Road Conditions

Supplement * "X" if Yes

Local Report # * 11-061323

5

Manner of Collision or Impact

1 Not Collision Between Two Vehicles in Transport
2 Rear-end
3 Head-on
4 Rear-to-rear
5 Backing
6 Angle
7 Sideswipe, same direction
8 Sideswipe, opposite direction
9 Unknown

Weather

01 Clear
02 Cloudy
03 Fog, Smog, Smoke
04 Rain
05 Sleet, Hail (Freezing Rain Drizzle)
06 Snow
07 Severe Crosswinds
08 Blowing Sand, Soil, Dirt, Snow
09 Other
10 Unknown

Light Conditions

Primary Secondary

1 Daylight
2 Dawn
3 Dusk
4 Dark – Lighted Roadway
5 Dark – Not Lighted
6 Dark – Unknown Lighting
7 Glare
8 Other
9 Unknown

Schools Bus Related

1 No
2 Yes, Directly Involved
3 Yes, Indirectly Involved
4 Unknown

Work Zone Related

1 No
2 Yes
3 Unknown

Type Of Work Zone

1 Lane Closure
2 Lane Shift/Crossover
3 Work On Shoulder Or Median
4 Intermittent/ Moving Work
5 Other

Location Of Crash in Work Zone

1 Before First Work Zone Warning Sign
2 Advance Warning Area
3 Transition Area
4 Activity Area

Workers Present

1 No
2 Yes
3 Unknown

Write an "N" on the compass diagram to indicate the direction of north.

The Crash INVOLVED one or more of the following:
A truck (motor vehicle) with a GVWR more than 10,000 pounds; or
A truck (motor vehicle) with a hazardous materials placard; or
A bus designed for at least 8 persons, including driver.

A N D The crash RESULTED in one or more of the following:
A fatality; or
An injury requiring transportation for immediate medical treatment; or
At least one vehicle was towed due to disabling damage or required intervening assistance before proceeding under its own power.

Unit #

Company (From Shipping Papers) | Company Phone

Address (Street, City, St, ZIP Code)

US DOT | ICC | PUCO | Trailer LP St. | Trailer LP Year | Trailer LP # | Placard # | # Dia.

Cargo Body Type

01 Not Applicable
02 Bus (9-15 Including Driver)
03 Van/Enclosed Box
04 Grain/Chips/Gravel
05 Pole
06 Cargo Tank
07 Flatbed
08 Dump
09 Concrete Mixer
10 Auto Transporter
11 Garbage/Refuse
12 Other
13 Unknown

Weight (GVWR)

1 Less/Equal 10,000
2 10,001 - 26,000
3 More Than 26,000

CDL Class

1 Class A
2 Class B
3 Class C
4 Class M
5 Class D

Hazardous Materials Placard

1 No
2 Yes
3 Unknown

Hazardous Materials Released

1 No
2 Yes
3 Not Applicable
4 Unknown

Date Crash Reported	Time Rec Call	Dispatch	Arrived	Cleared	Other	Total Minutes
09132011	1426	1443	1451	1700		137

Officer's Name *	Badge # *	Checked By	Date Report Filed *
B. Vitello	1036	MS P. GARCAR	09142011

Report Taken By 1 — 1 Police Agency, 2 Motorist

Report Taken At 1 — 1 Scene, 2 Station, 3 Other

Supplement * "X" if Yes

Local Report # * 11-061323

Tax Copy: ODPS Patrol Copy Agency

OHIO DEPARTMENT OF PUBLIC SAFETY
EDUCATION · SERVICE · PROTECTION

TRAFFIC CRASH WITNESS STATEMENT

OH-3

LOCAL REPORT NUMBER	REPORTING AGENCY	DATE OF CRASH
11-061323	YOUNGSTOWN	M 09 D 13 Y 11

FOR LOCAL USE ONLY – DO NOT SUBMIT TO THE STATE EXCEPT FOR FATAL CRASHES

I, Nicole E Miladore (PRINTED) HEREBY MAKE THIS VOLUNTARY STATEMENT TO D. Vitullo (OFFICER'S NAME) AT Market At Vermont (LOCATION)

I was heading down market st heading towards Midlothian going around 35 mph when I saw the gold cavalier coming from Hillman ct towards vermont directly in front of me I tried to slam on my breaks and avoid a collision but she had pulled almost directly in front of me and it was inevitable when I hit her both of our cars went towards vermont where there was a woman at the stop sign in a silver SUV. The cavalier then hit the SUV. I didn't move my car at all after the accident I just got out of the car. I have a very stiff neck but had to refuse to go in the ambulance due to family obligations.

ADDRESS OF WITNESS —

PHONE

SIGNATURE OF WITNESS X Nicole Miladore

OFFICER'S SIGNATURE X D. Vitullo #1035

HSY 7003 4/07

OHIO DEPARTMENT OF PUBLIC SAFETY
EDUCATION · SERVICE · PROTECTION

TRAFFIC CRASH WITNESS STATEMENT

OH-3

LOCAL REPORT NUMBER	REPORTING AGENCY	DATE OF CRASH
11-061323	Youngstown PD	M 09 D 12 Y 11

FOR LOCAL USE ONLY – DO NOT SUBMIT TO THE STATE EXCEPT FOR FATAL CRASHES

I, CONSTANCE ROSSO (PRINTED) HEREBY MAKE THIS VOLUNTARY STATEMENT TO

S. Vitale (OFFICER'S NAME) AT Market and Vermont (LOCATION)

I CROSSED MARKET ST
+ GOT HIT FROM BE HIND

W
E

ADDRESS OF WITNESS | PHONE

SIGNATURE OF WITNESS X | OFFICER'S SIGNATURE X

HSY 7003 4/07

OHIO DEPARTMENT OF PUBLIC SAFETY
EDUCATION · SERVICE · PROTECTION

TRAFFIC CRASH WITNESS STATEMENT

OH-3

LOCAL REPORT NUMBER	REPORTING AGENCY	DATE OF CRASH
11-061323	Youngstown PD	M09 D13 Y4

FOR LOCAL USE ONLY – DO NOT SUBMIT TO THE STATE EXCEPT FOR FATAL CRASHES

I, Sherry A. DeMar (PRINTED) HEREBY MAKE THIS VOLUNTARY STATEMENT TO

B Vitullo (OFFICER'S NAME) AT Market and Vermont (LOCATION)

I was at the ~~Stoplight~~ stopsign of Midlothian & Vermont waiting to turn left. When I turned my head to the left to see how traffic was I saw a white car hit another car & they both slammed into the side of my car.

ADDRESS OF WITNESS: 772 Havenwood Dr Bdmn, Oh 44512

PHONE: 3/233-2100

SIGNATURE OF WITNESS: X Sherry A. DeMar

OFFICER'S SIGNATURE: X [signature]

HSY 7003 4/07