OH-1 (Rev. 6/99)

# TRAFFIC CRASH REPORT

OHIO Department of Public Safety

Local Crash # *: 11-038615

Crash Severity: 3 (1 Fatal 3 PDO 2 Injury 4 Unknown)

Private Property: (Y/N)

Hit/Skip: 1 (1 Not Hit/Skip 2 Solved 3 Unsolved)

Photos Taken: X (OH-2 OH-3 OH-1P Other)

N.C.I.C. # *: 05009

Reporting Agency *: YOUNGSTOWN

# Units: 02

Dir. Favor: 01 (98 = Animal 99 = Unknown)

Date of Crash *: 06/20/2011

Time of Crash: 1033

Day of Week: MON

City *: X  Village *:  Twp *:

Name (of City, Village or Township) *: YOUNGSTOWN

County *: 50

Latitude:  Longitude:

Prefix | Crash Location: WILBUR ST.  Type Loc: 1

Type Location Point Used: 1 Named Street 2 Numbered Street 3 Numbered Route

Dist Reference Dir | Prefix | Reference: SOUTH AVE

Ref Point: 02

Reference Point Used: 01 State Line 02 Intersection 2 Streets 03 County Line 04 House Number 05 Township Boundary 06 Mile Post 07 Corporation Limit 08 Place Name W/O Reference 09 Driveway 10 Street Or Route W/O Reference

## A — Motorist/Non-Motorist

Unit #: 01  # of Occ.: 01  Name (Last, First, Middle): ROGERS, RONALD

Address (Street, City, State, ZIP Code): 14 N. FORKIT AVE YOUNGSTOWN, OH 44505

Date of Birth: 08/11/1947  Age: 63  Sex: M  Home Phone #: 330-506-1688  Work Phone #: 330-744-3179

DL State: OH  DL #: RP058463  LP State: OH  LP #: OZ 3442  Injured Taken By: 1 (1 None 2 EMS 3 Police 4 Other 5 Unknown)  Transported By:  Injured Taken To:

Owner Name (If same, write "Same"): CITY OF YOUNGSTOWN  Address (Street, City, State, ZIP Code): 26 S. PHELPS ST. YOUNGSTOWN, OHIO 44503

Year: 1955  Make: MACK  Model: TRUCK  Color: RED  Insurance Company: US SPECIALTY  Towing Service:  Owner Phone #:

Offense Charged:  Offense Description:  Citation #:  Local Code? (Y/N):

## B — Motorist/Non-Motorist

Unit #: 02  # of Occ.: 02  Name (Last, First, Middle): BANKS, TELASIA

Address (Street, City, State, ZIP Code): 48 W. HEIGHTS ST. YOUNGSTOWN, OHIO 44509

Date of Birth: 05/08/1992  Age: 19  Sex: F  Home Phone #: 330-774-5247  Work Phone #:

DL State: OH  DL #: TL050085  LP State: OH  LP #: FFK 7604  Injured Taken By: 1 (1 None 2 EMS 3 Police 4 Other 5 Unknown)  Transported By:  Injured Taken To:

Owner Name (If same, write "Same"): SAME  Address (Street, City, State, ZIP Code): SAME

Year: 2006  Make: PONTIAC  Model: G-6  Color: SILVER  Insurance Company: ERIE  Towing Service:  Owner Phone #:

Offense Charged:  Offense Description:  Citation #:  Local Code? (Y/N):

## C — Occupant

Unit #: 02  Name (Last, First, Middle): CHISM, KHIMANI M.  Home Phone #: 330-718-3648  Date of Birth: 04/06/1992  Age: 19  Sex: M

Address (Street, City, State, ZIP Code): 2827 HUBBARD AVE. YOUNGSTOWN OHIO 44511  Injured Taken By: 1 (1 None 2 EMS 3 Police 4 Other 5 Unknown)  Transported By:  Injured Taken To:

## D — Occupant

Unit #:  Name (Last, First, Middle):  Home Phone #:  Date of Birth:  Age:  Sex:

Address (Street, City, State, ZIP Code):  Injured Taken By: (4 Other 5 Unknown)  Transported By:  Injured Taken To:

**Seating Position** (A, B, C, D)
01 Front – Left (MC Driver)
02 Front – Middle
03 Front – Right
04 Second – Left (MC Pass)
05 Second – Middle
06 Second – Right
07 Third – Left (MC Passenger/Side Car)
08 Third – Middle
09 Third – Right
10 Sleeper Section Of Car
11 Enclosed Cargo Area
12 Unenclosed Cargo Area
13 Trailing Unit
14 Exterior
15 Other
16 Non-Motorist
Blank for Witness

**Safety Equipment** (A, B, C, D)
Motorcycle: 01 None Used 02 Shoulder Belt Only 03 Lap Belt Only 04 Shoulder/Lap Belt 05 Child Safety Seat 06 MC Helmet Used 07 Use Unknown
Pedestrian: 08 None Used 09 Helmet Used 10 Protective Pads 11 Reflective Clothing 12 Lighting 13 Other 14 Unknown

**Air Bag** (A, B, C, D)
1 Not Deployed 2 Deployed-Front 3 Deployed-Side 4 Deployed Both Front/Side 5 Not Applicable 6 Unknown

**Air Bag Switch** (A, B, C, D)
1 Not Present 2 In On Position 3 In Off Position 4 Unknown

**Ejection** (A, B, C, D)
1 Not Ejected 2 Totally Ejected 3 Partially Ejected 4 Not Applicable 5 Unknown

**Trapped** (A, B, C, D)
1 Not Trapped 2 Extricated By Mechanical Means 3 Freed By Non-Mechanical Means 4 Unknown

**Injuries** (A, B, C, D)
1 No Injury 2 Possible 3 Non-Incapacitating 4 Incapacitating 5 Fatal Injury 6 Unknown

Supplement * ("X" = Yes)

**Unit Number**

6 | 1A | 0 | 2

**Non-Motorist Location**

A | B

01 Marked crosswalk At Intersection
02 Intersection/ No Crosswalk
03 Non-Intersection Crosswalk
04 Driveway Access Crosswalk
05 In Roadway
06 Not In Roadway
07 Median (But Not Shoulder)
08 Island
09 Shoulder
10 Sidewalk
11 Within 10 Feet Of Roadway (Not Shoulder, Median, Sidewalk, Island)
12 Beyond 10 Feet Of Roadway (Within Trafficway)
13 Outside Trafficway
14 Shared Use Paths Or Trails
15 Unknown

**Type Of Unit**

1 | 1A | 0 | 3B

**Motorist**

01 Sub-Compact
02 Compact
03 Mid Size
04 Full Size
05 Minivan
06 Sport Utility Vehicle
07 Pickup
08 Panel/Van
09 Single Unit Truck; 2 Axles, 6 Tires
10 Single Unit Truck; 3+ Axles
11 Truck/Trailer
12 Truck Tractor (Bobtail)
13 Tractor/Semi-Trailer
14 Tractor/Double Short
15 Tractor/Double Long
16 Fifth Wheel Or Converter Dolly
17 Tractor/Triples
18 Motorcycle
19 Motorized Bicycle
20 School Bus
21 Church Bus
22 Public Bus
23 Other Bus
24 Police Vehicle
25 Fire Truck
26 Ambulance/Rescue
27 Taxi
28 Motor Home
29 Train
30 Farm Vehicle
31 Farm Equipment
32 Snowmobile
33 Construction Equipment
34 All Others

**Non-Motorist**

35 Animal W/Rider
36 Animal W/Buggy
37 Bicycle
38 Pedestrian
39 Pedalcyclist
40 Skater
41 Other-Non Motorist
42 Unknown

**In Emergency Response**

1A | 1B

1 No
2 Yes
3 Unknown

**Damage Scale**

3A | 3B

1 None
2 Non-functional Damage
3 Functional Damage
4 Disabling Damage
5 Severe
6 Unknown

**Damage Area**

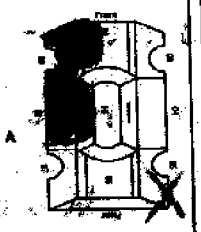


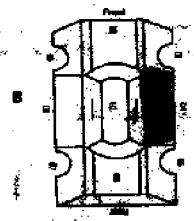


**Most Damaged Area**

0 | 8A | 0 | 4B

01 None
02 Center Front
03 Right Front
04 Right Side
05 Right Rear
06 Rear Center
07 Left Rear
08 Left Side
09 Left Front
10 Top And Windows
11 Undercarriage
12 Load/Trailer
13 Total (All Areas)
14 Other
15 Unknown

**Point of Impact**

0 | 8A | 0 | 4B

01 None
02 Center Front
03 Right Front
04 Right Side
05 Right Rear
06 Rear Center
07 Left Rear
08 Left Side
09 Left Front
10 Top And Windows
11 Undercarriage
12 Load/Trailer
13 Total (All Areas)
14 Other
15 Unknown

**Action**

3A | 4B

1 Non-contact
2 Non-collision
3 Striking
4 Struck
5 Both Striking And Struck
6 Unknown

**Sequence Of Events**

| A | B |
|---|---|
| 36 (1) | 36 (1) |
| (2) | (2) |
| (3) | (3) |
| (4) | (4) |

**Non-Collision**

01 Overturn/Rollover
02 Fire/Explosion
03 Immersion
04 Jackknife
05 Cargo/Equipment Loss/Shift
06 Equipment Failure
07 Separation Of Units
08 Ran Off Road Right
09 Ran Off Road Left
10 Cross Median/Centerline
11 Downhill Runaway
12 Other Non-Collision
13 Unknown Non-Collision

**Collision With Person, Vehicle, Or Other Object**

14 Pedestrian
15 Pedalcyclist
16 Railway Vehicle
17 Animal – Farm
18 Animal – Deer
19 Animal – Other
20 Motor Vehicle In Transport
21 Parked Motor Vehicle
22 Work Zone Maintenance Equipment
23 Other Movable Object
24 Unknown Movable Object

**Collision With Fixed Object**

25 Impact Attenuator/Crash Cushion
26 Bridge Overhead Structure
27 Bridge Pier Or Abutment
28 Bridge Parapet
29 Bridge Rail
30 Guardrail Face
31 Guardrail End
32 Median Barrier
33 Highway Traffic Sign Post
34 Overhead Sign Post
35 Light/Luminaries Support
36 Utility Pole
37 Other Post, Pole Or Support
38 Culvert
39 Curb
40 Ditch
41 Embankment
42 Fence
43 Mailbox
44 Tree
45 Other Fixed Object
46 Work Zone Maintenance Equipment
47 Unknown Fixed Object
48 Other
49 Unknown

**First Harmful Event**

1A | 1B

Of the Sequence of Events – Which one is the First Harmful Event (1-4)

**Most Harmful Event**

1A | 1B

Of the Sequence of events – Which one is the Most Harmful event (1-4)

**Speed Detection**

2A | 2B

1 Stated
2 Estimated Speed

**Speed**

5A | 10B

**Pre-Crash Action**

9 | 8A | 0 | 1B

**Motorist**

01 Movements Essentially Straight Ahead
02 Backing
03 Changing Lanes
04 Overtaking/Passing
05 Turning Right
06 Turning Left
07 Making U-Turn
08 Entering Traffic Lane
09 Leaving Traffic Lane
10 Parked
11 Slowing/Stopped In Traffic
12 Driverless
13 Other
14 Unknown

**Non-Motorist**

15 Entering/Crossing In Specified Location
16 Walking, Running, Jogging, Playing, Cycling
17 Working
18 Pushing Vehicle
19 Approaching/Leaving Vehicle
20 Playing/Working On Vehicle
21 Standing
22 Other
23 Unknown

**Contributing Circumstances**

2 | 2A | 0 | 1B

**Motorist**

01 None
02 Failure To Yield
03 Ran Red Light, Or Stop Sign
04 Exceeded Speed Limit
05 Unsafe Speed
06 Improper Turn
07 Left Of Center
08 Followed Too Closely/ACDA
09 Improper Lane Change/ Drove Off Road/Improper Passing
10 Improper Backing
11 Improper Start From Parked Position
12 Stopped Or Parked Illegally
13 Operating Vehicle In Erratic, Reckless, Careless, Negligent Or Aggressive Manner
14 Swerving To Avoid (Due To Wind, Slippery Surface, Vehicle, Object, Non-Motorist In Roadway, Etc)
15 Failure To Control
16 Vision Obstruction
17 Driver Inattention
18 Fatigue/Asleep
19 Operating Defective Equipment
20 Load Shifting/Falling/Spilling
21 Other Improper Action
22 Unknown

**Non-Motorist**

23 None
24 Improper Crossing
25 Darting
26 Lying And/Or Illegally In Roadway
27 Failure To Yield Right Of Way
28 Not Visible (Dark Clothing)
29 Inattentive
30 Failure To Obey Traffic Signs, Signals, Or Officer
31 Wrong Side Of The Road
32 Other
33 Unknown

**Vehicle Defect Code Only If "12" Selected Above**

A | B

01 Turn Signals
02 Head Lamps
03 Tail Lamps
04 Brakes
05 Steering
06 Tire Blowout
07 Worn Or Slick Tires
08 Trailer Equipment Defective
09 Motor Trouble
10 Disabled From Prior Crash
11 Other Defects

**Shown Vehicle: Overrides/Underrides**

1A | 1B

1 No Underride Or Override
2 Underride, Compartment Intrusion
3 Underride, No Compartment Intrusion
4 Underride, Compartment Intrusion Unknown
5 Override, Motor Vehicle In Transport
6 Override, Other Vehicle
7 Unknown

**Photos Taken**

1 | 5A | 2 | 5B | X

**Traffic Control**

0 | 1A | 0 | 6B

01 No Controls
02 Stop Sign
03 Yield Sign
04 Traffic Signal
05 Traffic Flashers
06 School Zone
07 Railroad Crossbucks
08 Railroad Flashers
09 Railroad Gates
10 Construction Barricade
11 Police Officer
12 Pavement Markings
13 Crosswalk Lines
14 Walk/Don't Walk Signal
15 Traffic Control Device Inoperative, Missing, Obscured
16 Other

**Direction**

| From | To | From | To |
|---|---|---|---|
| 2A | 1 | 4B | 3 |

1 North
2 South
3 East
4 West
5 Northeast
6 Northwest
7 Southeast
8 Southwest
9 Unknown

**Condition**

1A | 1B

1 Apparently Normal
2 Physical Impairment
3 Emotional
4 Illness
5 Fell Asleep, Fainted, Fatigued, Etc
6 Under The Influence Of Medication/Drugs/Alcohol
7 Other
8 Unknown

**Alcohol/Drug Suspected**

A | B

1 None
2 Yes – Alcohol Suspected
3 Yes – HBD Not Impaired
4 Yes – Drugs Suspected
5 Yes – Alcohol / Drugs Suspected
6 Unknown

**Alcohol Test Status**

1A | 1B

1 None
2 Test Refused
3 Test Given, Contaminated Sample/Unusable
4 Test Given, Results Known
5 Test Given, Results Unknown
6 Unknown

**Alcohol Test Type**

1A | 1B

1 None
2 Blood
3 Urine
4 Breath
5 Other

**Alcohol Test Result**

A | B

**Drug Test Status**

1A | 1B

1 None
2 Test Refused
3 Test Given, Contaminated Sample/Unusable
4 Test Given, Results Known
5 Test Given, Results Unknown
6 Unknown

**Drug Test Type**

1A | 1B

1 None
2 Blood
3 Urine
4 Other

**Drug Test 1&2 Result**

| A | B |
|---|---|
| 1 (1) 2 | 1 (1) 3 |

1 None
2 Marijuana
3 Cocaine
4 Opiates
5 Amphetamines
6 PCP
7 Other
8 Unknown at Time Of Reporting

**Type of Intersection**

0 | 1

01 Not An Intersection
02 Four-Way Intersection
03 T-Intersection
04 Y-Intersection
05 Traffic Circle/Roundabout
06 Five-point, Or More
07 On Ramp
08 Off Ramp
09 Crossover
10 Driveway/Access
11 Railway Grade Crossing
12 Shared-Use Paths Or Trails
13 Unknown

**Occupants**

1

1 On Roadway
2 On Shoulder
3 In Median
4 On Roadside
5 On Gore
6 Outside Trafficway
7 Unknown

**Road Character**

1

1 Straight Level
2 Straight Grade
3 Curve Level
4 Curve Grade

**Road Conditions**

| Primary | Secondary |
|---|---|
| 0 1 | |

01 Dry
02 Wet
03 Snow
04 Ice
05 Sand, Mud, Dirt, Oil, Gravel
06 Water (Standing, Moving)
07 Slush
08 Debris**
09 Rut, Holes, Bumps, Uneven Pavement **
10 Other
11 Unknown
** Secondary Road Conditions

Supplement "X" if Yes *

Local Report # *

1 1 - 0 3 8 6 1 5

[redacted] UNIT 1 WAS PULLING OUT OF DRIVE-WAY CAUGHT WIRES WHICH IN TURN TOOK TELEPHONE POLE DOWN STRIKING UNIT 1. THIS CAUSE A SEQUENCE OF EVENTS; UNIT 2 WAS EASTBOUND ON WILBUR AND WAS STRUCK BY TELEPHONE POLE #2. THEN TELEPHONE POLE #3 CRACK AND WAS HANGING IN AIR.
CRIME LAB ON SCENE PHOTOS TAKEN, TRAFFIC INVESTIGATOR ON SCENE.

THIS WAS WORK ZONE: DEMOLITION OF RESIDENCE

**Number of Collision on Street:** 1

1 Not Collision Between Two Vehicles in Transport
2 Rear-end
3 Head-on
4 Rear-to-rear
5 Backing
6 Angle
7 Sideswipe, same direction
8 Sideswipe, opposite direction
9 Unknown

**Weather:** 01

01 Clear
02 Cloudy
03 Fog, Smog, Smoke
04 Rain
05 Sleet, Hail (Freezing Rain Drizzle)
06 Snow
07 Severe Crosswinds
08 Blowing Sand, Soil, Dirt, Snow
09 Other
10 Unknown

**Light Conditions:** Primary 1 / Secondary

1 Daylight
2 Dawn
3 Dusk
4 Dark – Lighted Roadway
5 Dark – Not Lighted
6 Dark – Unknown Lighting
7 Glare
8 Other
9 Unknown

**Physical Bus Related:** 1

1 No
2 Yes, Directly Involved
3 Yes, Indirectly Involved
4 Unknown

**Work Zone Related:** 2

1 No
2 Yes
3 Unknown

**Type Of Work Zone:**

1 Lane Closure
2 Lane Shift/Crossover
3 Work On Shoulder Or Median
4 Intermittent/ Moving Work
5 Other

**Location Of Crash in Work Zone:** 4

1 Before First Work Zone Warning Sign
2 Advance Warning Area
3 Transition Area
4 Activity Area

**Workers Present:** 2

1 No
2 Yes
3 Unknown

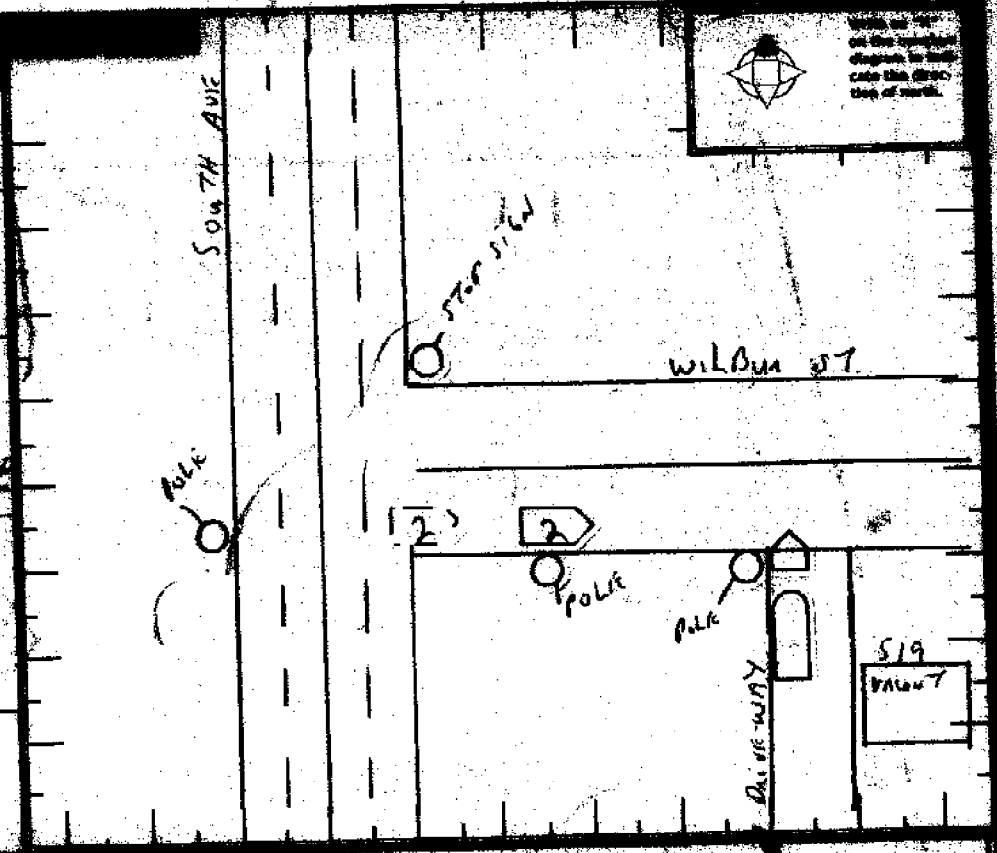


With an "X" on the compass diagram to indicate the direction of north.

The Crash INVOLVED one or more of the following:
A truck (motor vehicle) with a GVWR more than 10,000 pounds; or
A truck (motor vehicle) with a hazardous materials placard; or
A bus designed for at least 8 persons, including driver.

A The crash RESULTED in one or more of the following:
N A fatality; or
D An injury requiring transportation for immediate medical treatment; or
At least one vehicle was towed due to disabling damage or required intervening assistance before proceeding under its own power.

Unit #

Company (From Shipping Papers) | Company Phone

Address (Street, City, St, ZIP Code)

US DOT | ICC | PUCO | Trailer LP St. | Trailer LP Year | Trailer LP # | Placard # | # Dia.

**Cargo Body Type:**
01 Not Applicable
02 Bus (9-15 Including Driver)
03 Van/Enclosed Box
04 Grain/Chips/Gravel
05 Pole
06 Cargo Tank
07 Flatbed
08 Dump
09 Concrete Mixer
10 Auto Transporter
11 Garbage/Refuse
12 Other
13 Unknown

**Weight (GVWR):**
1 Less/Equal 10,000
2 10,001 - 26,000
3 More Than 26,000

**CDL Class:**
1 Class A
2 Class B
3 Class C
4 Class M
5 Class D

**Hazardous Materials Placard:**
1 No
2 Yes
3 Unknown

**Hazardous Material Released:**
1 No
2 Yes
3 Not Applicable
4 Unknown

| Date Crash Reported | Time Rec Call | Dispatch | Arrived | Cleared | Other | Total Minutes |
|---|---|---|---|---|---|---|
| 06202011 | 1033 | 1039 | 1051 | 1351 | | 189 |

Officer's Name*: DAVID WILSON
Badge #: 0941
Checked By: BSP GARCAR
Date Report Filed*: 06212011

Report Taken By: 1 (1 Police Agency, 2 Motorist)
Report Taken At: 1 (1 Scene, 2 Station, 3 Other)
Supplement* "X" if Yes
Local Report #*: 11-038615

OH-3

OHIO DEPARTMENT OF PUBLIC SAFETY
EDUCATION · SERVICE · PROTECTION

# TRAFFIC CRASH WITNESS STATEMENT

| LOCAL REPORT NUMBER | REPORTING AGENCY | DATE OF CRASH |
|---|---|---|
| 11-038615 | YOUNGSTOWN | M 6 D 20 Y 11 |

**FOR LOCAL USE ONLY – DO NOT SUBMIT TO THE STATE EXCEPT FOR FATAL CRASHES**

I, RONALD ROGERS (PRINTED) HEREBY MAKE THIS VOLUNTARY STATEMENT TO DAVID WILSON (OFFICER'S NAME) AT 515 WILBUR ST (LOCATION)

I RONALD ROGERS WAS PULLING THE TRUCK OUT OF THE DRIVE WAY EATHER [redacted] THE TARP [redacted] OR BED MUST HAVE CAUGHT SOMETHING THEN THE POLE WAS FALLING ON THE TRUCK

ADDRESS OF WITNESS: 11 N. FORREST ST. YOUNGSTOWN, OHIO 44505

PHONE: 330 506-6688

SIGNATURE OF WITNESS: Ronald Rogers

OFFICER'S SIGNATURE: X David Wilson 941

HSY 7003 4/07

OH-3

OHIO DEPARTMENT OF PUBLIC SAFETY
EDUCATION • SERVICE • PROTECTION

# TRAFFIC CRASH WITNESS STATEMENT

| LOCAL REPORT NUMBER | REPORTING AGENCY | DATE OF CRASH |
|---|---|---|
| 11-038615 | Youngstown | M 6 D 20 Y 11 |

**FOR LOCAL USE ONLY – DO NOT SUBMIT TO THE STATE EXCEPT FOR FATAL CRASHES**

I, James Mamonis Sr. (PRINTED) HEREBY MAKE THIS VOLUNTARY STATEMENT TO David Wilson (OFFICER'S NAME) AT 515 Wilbur St. (LOCATION)

I was looking in my truck when I heard wood cracking. looked up and saw a pole coming down onto the truck. I ran to make sure Roy was ok. then I looked towards South Ave. and saw a silver car make the turn and the pole came down very slowly onto the car. A young man was standing by the car and I asked him if he was ok and he said yes.

ADDRESS OF WITNESS: 26 S. Hall St. Youngstown, OH 44503

PHONE: 330 744-3179

SIGNATURE OF WITNESS: X James Mamonis Sr.

OFFICER'S SIGNATURE: X David W. Wilson

HSY 7003 4/07